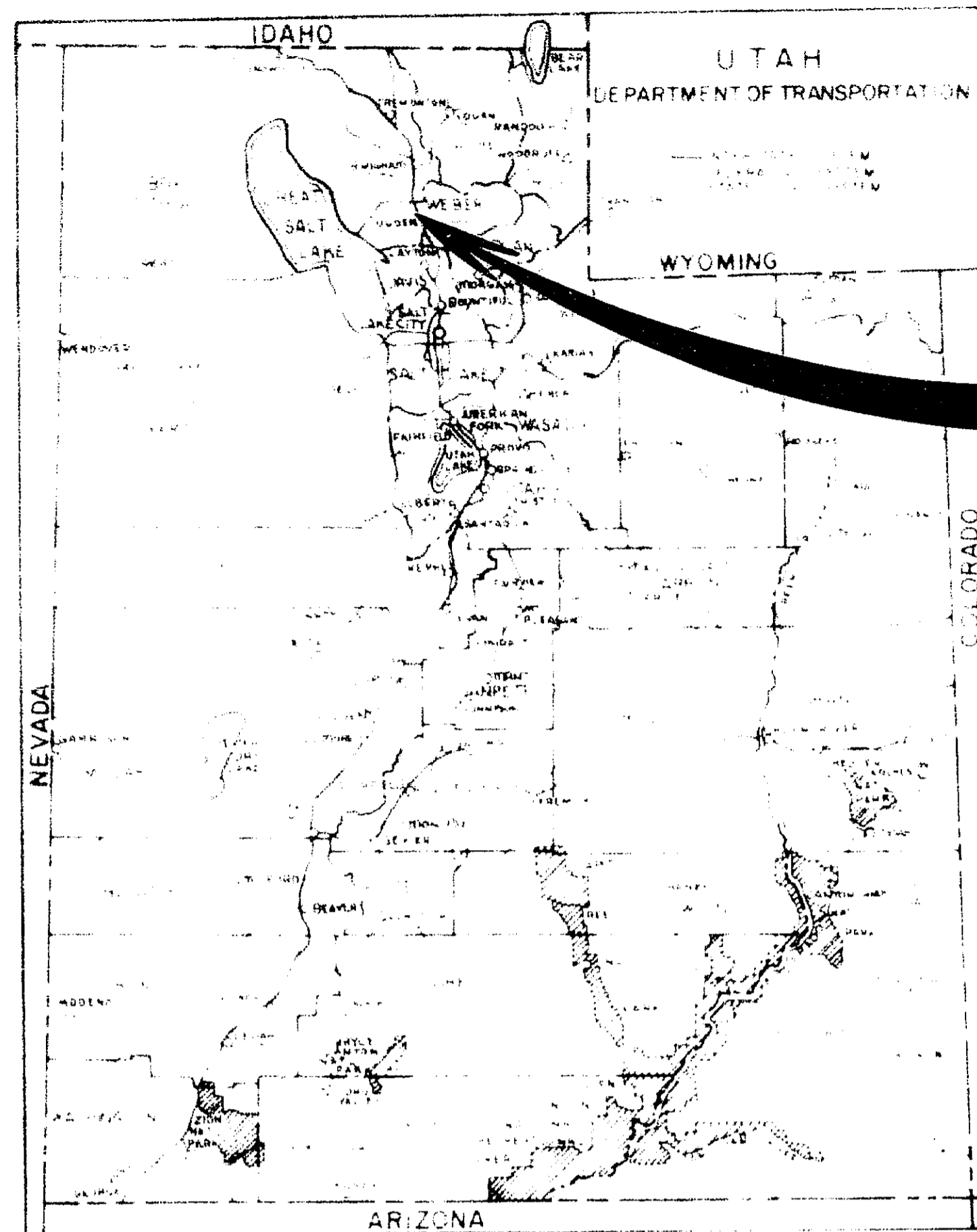


FED. ROAD DIST. NO.	STATE	PROJECT NUMBER	SHEET NO.
UTAH	UTAH	HES-000S(33)	1



# UTAH DEPARTMENT OF TRANSPORTATION

## PLANS OF PROPOSED STATE ROAD

FEDERAL AID PROJECT

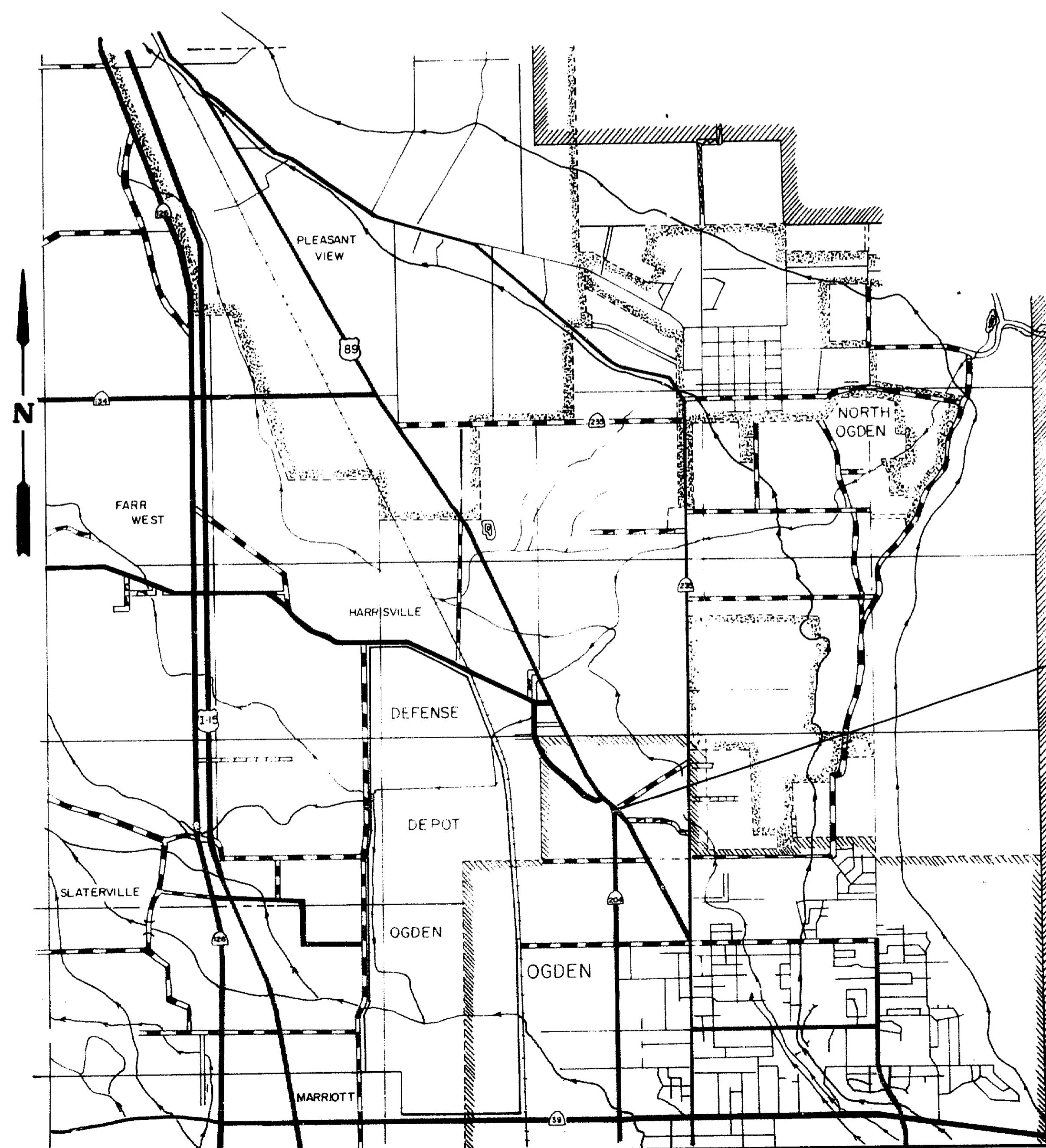
### HES-000S(33)

### S.R.-89 & S.R.204 & LARSEN LANE INTERSECTION

RIGHT OF WAY

WEBER COUNTY

LENGTH 0.402 MILES

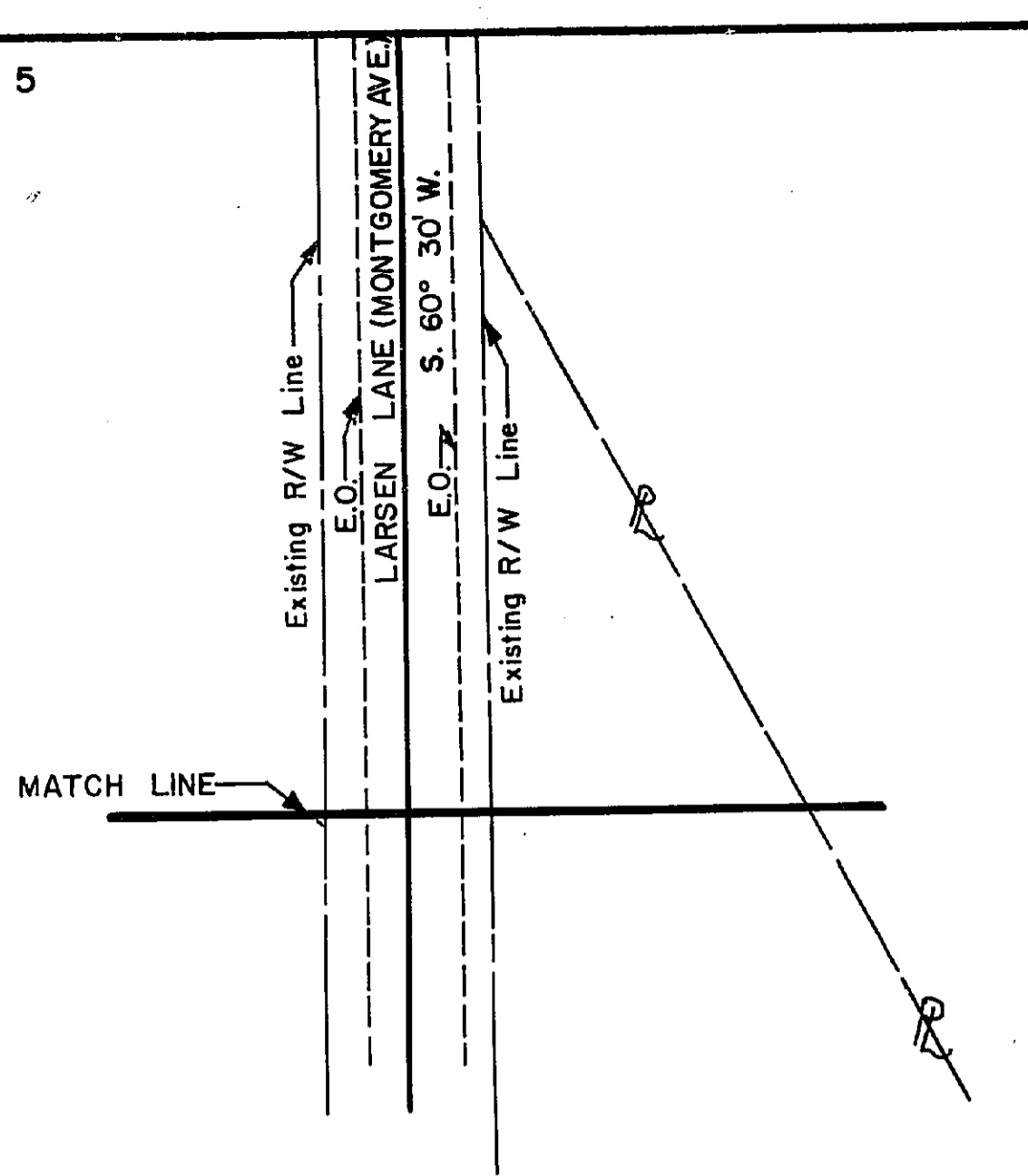


M.P. 356.06 S.R.-89  
 STA. 273+33.11 (S.R.-89)  
 PROJ. NO. HES-000S(33)  
 STA. 273+19.45 (S.R.-204)  
 M.P. 5.40 S.R.-204

Registered Professional Engineer  
 License No. 3576, 66  
 Sheet No. 1 of 1

U.S. DEPARTMENT OF TRANSPORTATION FEDERAL HIGHWAY ADMINISTRATION			
APPROVED _____		19 MARCH 82 DATE	
DIVISION ADMINISTRATOR		DATE	
UTAH DEPARTMENT OF TRANSPORTATION DIST. ONE - OGDEN, UTAH ROADWAY DESIGN			
S.R.-89 & S.R.-204 & LARSEN LANE INTERSECTION			
RIGHT OF WAY TITLE SHEET			
DESIGN D.E.K. 11/81	CHECK L.R.Z. 11/81	REVIEW	
DRAWN D.E.K. 11/81	CHECK L.R.Z. 11/81	DESIGN	M
QUANT. D.E.K. 11/81	CHECK L.R.Z. 11/81	R/W	9 FEB 82
APPROVAL RECOMM. DATE 12/14/81	PROJ. DESIGNER <i>Ann C. Knowlden</i>		
APPROVED DATE 12/14/81	DESIGNER <i>Ann C. Knowlden</i>	WEBER COUNTY	
DATE 3-19-82	REVISIONS	PROJECT NUMBER HES-000S(33)	SHEET NO. 1
ORIGINAL SUBMISSION FOR R/W AUTH. RIGHT OF WAY INSTRUMENTS			

R/W DES.	MAPS	PARCELS	REQUEST	REMARKS
REV. BY	CORR. BY	AFFECTED	BY	
REVISIONS				




HARRISVILLE CITY (INC)

SR-89  
 $\Delta = 19^\circ 14' \text{ LT.}$   
 $D = 1^\circ 00'$   
 $R = 5729.65'$   
 $T = 970.8'$   
 $L = 1923.3'$

SR-204  
 $\Delta = 46^\circ 59' 30''$   
 $R = 200.00'$   
 $T = 86.9'$   
 $L = 164.0'$   
 $PI = 273+22.9$

SR-89  
 $\Delta = 21^\circ 05' \text{ RT.}$   
 $D = 5^\circ 48'$   
 $R = 988.3'$   
 $T = 183.9'$   
 $L = 363.5'$   
 $PI = \text{STA. } 275+90.9$

PARCEL NO.	GRANTOR	NET AC.	SQ. FEET IN NET AC.	EXIST. R/W AC. IN DEED	OWNERSHIP ACREAGE	REMAINING ACREAGE & SQ. FT.	
						ACRES LEFT	SQ. FEET LEFT
000S:1	VICTOR G. BAKER, et al	0.366±	15,943	NONE	2.393	2.027±	
2	OWEN EUGENE DINSDALE, et al	0.019±	819	NONE	0.281	0.262±	11,432
3	DALE R. SATTERTHWAITE, et al	0.041±	1,799	NONE	2.702	2.661±	



**UTILITY NOTE:**  
 WATER LINES ARE OWNED BY BONA VISTA WATER CO.  
 GAS LINES ARE OWNED BY MOUNTAIN FUEL SUPPLY CO.

UTAH DEPARTMENT OF TRANSPORTATION  
 DIST. ONE - OGDEN, UTAH  
 RIGHT OF WAY

**SR-89 & SR-204 & LARSEN LANE INTERSECTION**  
 RIGHT OF WAY PLAN

DESIGN D.E.K.	10/80	CHECK D.M.L.	10/80	REVIEW
DRAWN M.D.H.	10/80	CHECK L.R.Z.	10/80	DESIGN
QUANT. D.E.K.	11/81	CHECK L.R.Z.	11/81	R/W FEB 82

APPROVAL DATE: 12/14/81  
 APPROVED DATE: 12/14/81  
 PROJECT NUMBER: HES-000S(33)  
 SHEET NO. 5

DATE	REVISIONS
9-22-82	M.S.M. W.E.L. 3 M.S.M. NAME CHANGE
	R/W DES. MAPS PARCELS REQUEST BY REMARKS
	REV. BY CORR. BY AFFECTED
3-19-82	ORIGINAL SUBMISSION FOR R/W AUTH RIGHT OF WAY INSTRUMENTS

Reg. Ref. Print: 25°C, 0.6  
 Date: 12/14/81  
 Sheet Type: 09